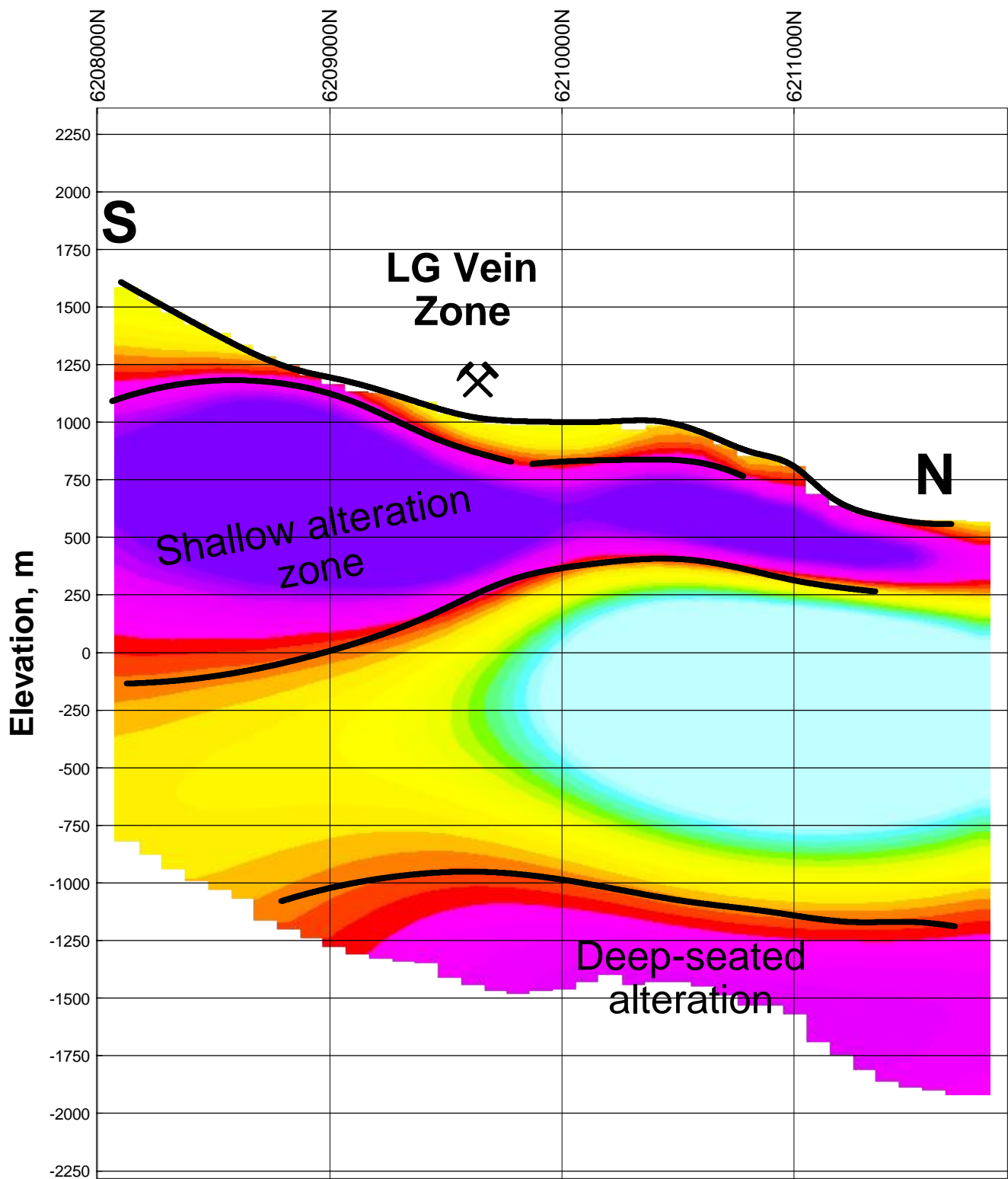
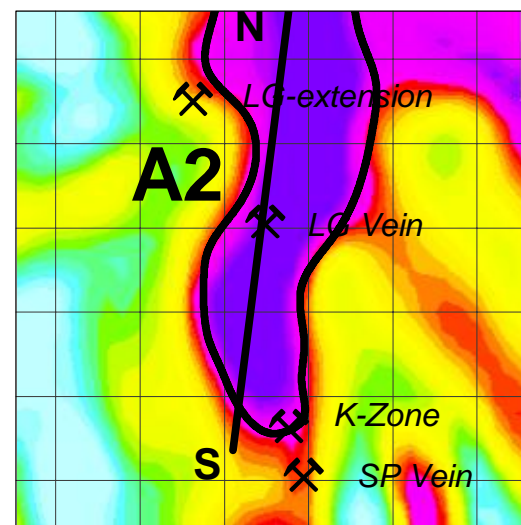


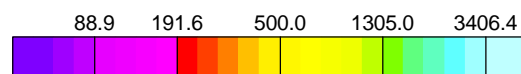
3D ZTEM Results - Target A2



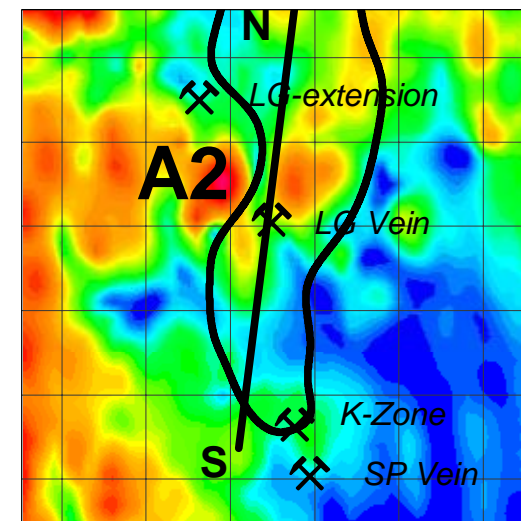
Vertical Exaggeration: 1



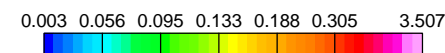
Section Trace Plan View over Resistivity depth slice of 300m



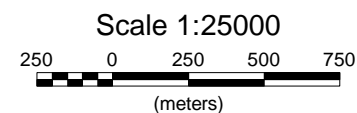
Resistivity, Ohm-m



Section Trace Plan View over Analytic Signal



Analytic signal, nT/m



WGS 84 / UTM zone 9N (468258.1, 6209909) <7.332 deg>